

05530

I 04171/08



पश्चिमबङ्गा पश्चिम बंगाल WEST BENGAL

004477

1400000 /
 39020 / + 40000 /
 Calcutta
 40425
 40424
 20-11-08
 Mazorenjam Kundu
 21.11.08

DEED OF CONVEYANCE

THIS INDENTURE made on this the 21st day of November 2008

BETWEEN SRI SOMENATH KUNDU, son of Late Biswanath

Kundu, by cast-Hindu, by occupation-Business, and SMT. LINA

KUNDU, wife of Sri Somenath Kundu, by cast-Hindu, by occupation-

Business, both are residing at 89, Adyanath Saha Road, under Police

Station-Lake Town, Kolkata-700 048, hereafter referred to as

"THE VENDORS/LAND OWNERS", (which term and expression

[Handwritten Signature]

21-11-08

Sub
 mie
 1400000
 15389
 15428

Identified by me
 श्रीक. चव्हाण
 City Court
 283, K.S. Roy Road
 Kol-1

Gopal Kunda

8057



Line Kunda

8058



Jomonath Kunda

8059



V. Venayya Kunda

80510



V. Venayya Kunda

V. Venayya Kunda

20 NOV 2008
 118633

20 NOV 2008
 118633

20 NOV 2008
 118633

20 NOV 2008
 118633

20 NOV 2008
 118633

20 NOV 2008
 118633

20 NOV 2008
 118633

20 NOV 2008
 118633

20 NOV 2008
 118633

SRI BIPLAB DEY
 ADVOCATE
 The Calcutta City Courts' Bar Association
 2 & 3, K.S. Roy Road, 2nd Floor
 Kolkata-700 001
 NAME
 ADDR/ADV
 RSP/2
20 NOV 2008
SURANJAN MUKHERJEE
 Licensed Stamp Vendor
 C. C. Court
 2 & 3, K. S. Roy Road, Kol-1

118633

shall unless excluded by or repugnant to the subject or context hereof be deemed to mean and include their heirs, successors, executors, legal representatives, administrators and assigns) of the **FIRST PART**.

AND

SRI MANORANJAN KUNDU, son of late Dasharath Kundu, by faith - Hindu, by occupation-Retired, residing at 6/Q, Baishnabghata Bye Lane, Post Office-Naktala, under Police Station-Jadavpur, Kolkata-7000 47, AND **SRI GOPAL KUNDU**, son of late Dashrath Kundu, by faith - Hindu, by occupation - Business, residing at 36B/1C, Baishnabghata Road, under Police Station - Jadavpur, Kolkata - 7000 47, hereinafter referred to as the "**PURCHASERS**" (which expression shall unless excluded by or repugnant to the subject or context be deemed to mean and include their heirs, successors, executors, administrators, legal representatives and assigns) of the **SECOND PART**.

WHEREAS one Surendra Nath Ghosh, since deceased, was seized and possessed of various immovable properties including land containing an area of 9 Cottah 14 Chittack 14 Sq.ft. , Sali land being portion of 0.76 decimals and recorded in R.S. Dag no. 8, R.S. Khatian Nos. 836 and 837 of Mouza - Elachi, J.L.No. 70, P.S. Sonarpur and enjoying the said property absolutely.

AND WHEREAS the said Surendra Nath Ghosh died in the year 1950 leaving behind his two sons namely, Debi Charan Ghosh and Gopal Chandra Ghosh as his only legal heirs and/or successors.

AND WHEREAS the said Debi Charan Ghosh and Gopal Chandra Ghosh, while seized and possessed of the said land hereditaments and

1. Found 1877-78
1877-78



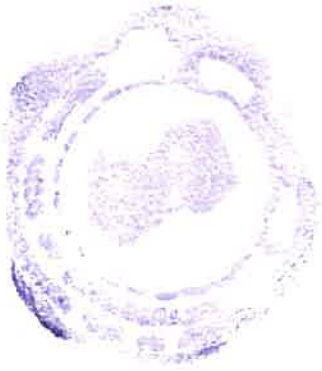
premises along with other properties jointly in equal share effected an amicable partition in respect of their properties, which they inherited from their father Surendra Nath Ghosh, since deceased by executing a Deed of Partition on 2nd day of August 1959 and the said Deed of Partition is recorded in Book no. I, Volume No. 71, pages 262 to 274 being No. 7307 for the year 1959 in the office of the Sub-Registrar at Baruipur in the District of south 24 Parganas.

AND WHEREAS according to the said partition Deed, the "Ga" schedule property mentioned therein has been exclusively allotted to Debi Charan Ghosh, which was situated in R.S. Dag no. 8, R.S. Khatian Nos. 836 and 837 of Mouza – Elachi, J.L.No. 70, P.S. Sonarpur, measuring about 9 Cottah 14 Chittack 14 Sq.ft., Sali land and enjoying the said property absolutely.

AND WHEREAS by a Deed of Conveyance dated 24th day of September 1982, one Smt. Arunima Mukherjee, purchased the said plot of land lying and situated in R.S. Dag no. 8, R.S. Khatian Nos. 836 and 837 of Mouza – Elachi, Parganas – Magura, Sub-Registry Office at Sonarpur, J.L.No. 70, P.S. Sonarpur, measuring about 9 Cottah 14 Chittack 14 Sq.ft., Sali land, which was registered in the office of the District Sub-Registrar, Alipore and recorded in Book No. I, Volume No.337, pages 64 to 76 being No. 13125 for the year 1982 from the said Debi Charan Ghosh.

AND WHEREAS the said Arunima Mukherjee after becoming the absolute owner of the said plot of land, she sold, transferred and conveyed the said plot of land to M/S.PARKINGS a sole proprietorship

1870-1871 (1870-1871)
1870-1871 (1870-1871)



concern of Smt. Parbati Chatterjee, wife of Shri Ajit Kumar Chatterjee having its office at 136A, Shyama Prasad Mukherjee Road, Kolkata – 7000 26, on 14th August 1989, which was registered in the office of the Registrar of Calcutta and recorded in Book No. I, Volume No.238, pages 355 to 367 being No. 9636 for the year 1989.

AND WHEREAS by another Deed of Conveyance dated 30th day of January 1990, the said Parbati Chatterjee purchased a plot of land measuring about 5 Cottah 2 Chittack 4 Sq.ft. lying and situated in R.S. Dag no. 8, R.S. Khatian Nos. 836 and 837 of Mouza – Elachi, Parganas – Magura, Sub-Registry Office at Sonarpur, J.L.No. 70, P.S. Sonarpur, which was registered in the office of District Sub Registrar, Alipore, 24-Parganas South and recorded in Book No. I, Volume No.27, pages 10 to 21 being No. 1268 for the year 1990 from M/s. Much Engineering (Pvt.) Ltd. of 7, Lake Road, Kolkata – 7000 29.

AND WHEREAS after purchasing the said two plots of land the said Parbati Chatterjee, became the absolute owner of the piece and parcel of the land measuring about 15 Cottah 18 Sq. ft. be the same little more or less (land within the boundary wall measuring about 14 Cottah 10 Chittack 31 Sq.ft. and the land situated out side the boundary wall measuring about 5 Chittack 32 Sq.ft.) and built the necessary Kancha structure thereon, morefully and particularly mentioned in the schedule herein below.

AND WHEREAS by a Deed of Conveyance dated 24.09.1997, the vendors herein i.e. Somnath Kundu and Lina kundu purchased the said schedule plot of land measuring about 15 Cottah 18 Sq.ft. Sali land be the

14-10-1944 (Sunday)
Went to see the doctor



same a little more or less (land within the boundary wall measuring about 14 Cottah 10 Chittack 31 Sq.ft. and the land situated out side the boundary wall measuring about 5 Chittack 32 Sq.ft.) along with the kancha structure standing thereon, lying and situate at holding No. 314, Rajpur-Sonarpur Municipality ward no.24, lying and situated in R.S. Dag no. 8, R.S. Khatian Nos. 836 and 837 of Mouza – Elachi, Parganas – Magura, Sub-Registry Office at Sonarpur, J.L.No. 70, L.R.Dag No. 20, under Police Station Sonarpur, more fully and particularly described in the schedule written herein below, which was registered in the office of the District Sub-Registrar-IV, Alipore, 24 Parganas South and recorded in Book No. I, Volume No.10, pages 335 to 348, being no.104, for the year 1998.

AND WHEREAS after purchasing the said plot of land the vendors herein mutating their names in the record of the Rajpur-Sonarpur Municipality and became the absolute owners and enjoying the schedule property mention herein below after paying the taxes and other expenses in respect of the schedule property, which is free from all encumbrances.

AND WHEREAS the vendors herein previously sold, transferred and conveyed undivided undemarkated 50% of the land measuring about 7 Cottah 8 Chittack 9 Sq.ft. (including the 50% of the land situated out side of the boundary wall) out of total land measuring about 15 Cottah 18 Sq.ft be the same a little more or less (land within the boundary wall measuring about 14 Cottah 10 Chittack 31 Sq.ft. and the land situated out side the boundary wall measuring about 5 Chittack 32 Sq.ft.) along with the dilapidated structure measuring about 250 Sq.ft. be the same a little more

Handwritten text in a non-Latin script, possibly Indic, oriented horizontally. The text is partially obscured by a handwritten mark.

Handwritten mark resembling a stylized '5' or a similar character.



or less of holding No. 314, Rajpur-Sonarpur Municipality ward no.24, lying and situated in R.S. Dag no. 8, R.S. Khatian Nos. 836 and 837 of Mouza – Elachi, Parganas – Magura, Sub-Registry Office at Sonarpur, J.L.No. 70, L.R. Dag No.20, Police Station- Sonarpur to the purchasers herein, which was registered in the office of the District Sub-Registrar-IV, Alipore, 24 - Parganas South and recorded in Book No. I, being No. 4168 for the year 2008, on 21.11.2008.

AND WHEREAS thereafter due to various personal reasons and limitation the vendors herein required money to fulfill their urgent need and thus proposed to sale the said undivided undemarkated 50% of the land measuring about 7 Cottah 8 Chittack 9 Sq.ft. (including the 50% of the land situated out side of the boundary wall) out of total land measuring about 15 Cottah 18 Sq.ft be the same a little more or less along with the dilapidated structure measuring about 250 Sq.ft. be the same a little more or less of holding No. 314, Rajpur-Sonarpur Municipality ward no.24, lying and situated in R.S. Dag no. 8, R.S. Khatian Nos. 836 and 837 of Mouza – Elachi, Parganas – Magura, Sub-Registry Office at Sonarpur, J.L.No. 70, L.R. Dag No.20, Police Station- Sonarpur, more fully and particularly described in the schedule written herein below to the intending buyer namely Manoranjan Kundu and Gopal Kundu jointly.

AND WHEREAS the purchasers have inspected and satisfied themselves in respect of the title of the property of the first part to the said property and all other papers and documents supplied by the vendors and also made necessary and relevant enquiries and searches about the said land and

14-2-1914
14-2-1914



14-2-1914

structure standing thereon. The said purchasers also inspected the Municipality's documents supplied by the vendors.

AND WHEREAS the purchasers herein approached to the vendors herein for purchasing the said undivided undemarkated 50% of the land measuring about 7 Cottah 8 Chittack 9 Sq.ft. (including the 50% share of the land situated out side of the boundary wall) out of total land measuring about 15 Cottah 18 Sq.ft together with the structure standing thereon as ownership basis and the vendors have agreed to sell the said schedule plot of land along with the structure standing thereon, morefully and particularly described in the schedule mentioned herein below and delineated in the sketch Map/plan bordered with colour red thereon, annexed herewith hereinafter referred to as the said property and made part of this indenture at a total consideration amount of Rs. 14,00,000/- (Rupees fourteen lac), only and the said property is free from all encumbrances, charges, liens, lispences, suits, mortgage acquisition and/or requisitions in any manner whatsoever.

NOW THIS INDENTURE WITNESSTH AS FOLLOWS :

That in consideration of the total agreed amount of Rs. 14,00,000/- (Rupees fourteen lac) only received by the party of the first part, vendors herein from the purchasers before the execution of this presents and that being the full and entire price of the said property as indicated in the memo of consideration written here below (the receipt whereof the vendors doth hereby admit and acknowledge) and from the same and every part thereof the vendors doth hereby release, grant, transfer, convey, assure, assign and discharge forever the said property and/or every part thereof unto the

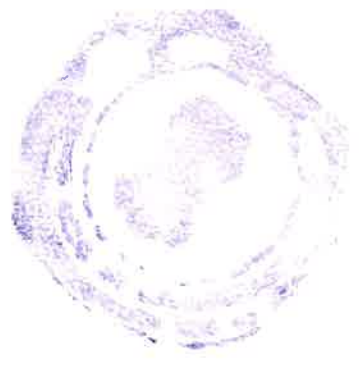
Handwritten text in a non-Latin script, possibly Arabic or Persian, located in the upper left quadrant of the page. The text is partially obscured by a scribble.



Faint handwritten text or markings in the bottom left corner of the page.

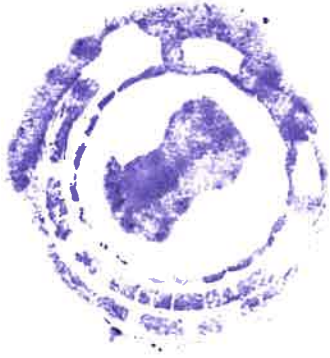
purchasers, their heirs, executors, representatives, administrators and assigns free from all encumbrances, ALL THAT the said undivided undemarkated 50% of the land measuring about 7 Cottah 8 Chittack 9 Sq.ft. (including the 50% of the land situated out side of the boundary wall),out of total land measuring about 15 Cottah 18 Sq.ft. (land within the boundary wall measuring about 14 Cottah 10 Chittack 31 Sq.ft. and the land situated out side the boundary wall measuring about 5 Chittack 32 Sq.ft.) of land together with the structure standing thereon of holding No. 314, Rajpur-Sonarpur Municipality ward no.24, lying and situated in R.S. Dag no. 8, R.S. Khatian Nos. 836 and 837 of Mouza – Elachi, Parganas – Magura, Sub-Registry Office at Sonarpur, J.L.No. 70, L.R.Dag No. 20, P.S. Sonarpur, morefully and particularly described in the schedule herein below and shown and delineated in the sketch Map/site plan bordered with colour **RED** and the land situated out side of the boundary wall bordered with colour Yellow, thereon made part of this indenture together with absolute right and interest in the land and also the structure standing thereon and also the absolute right, title, interest of the said schedule property and all benefits, liberties, easement, appendages, appurtenances and all the estate whatsoever both at law and equity of the vendors in the said schedule property and the said property is free from all encumbrances, charges, liens and attachment in any manner whatsoever and/or in any wise appertaining of usually hold, used, occupied or enjoy therewith or reputed to belong, appurtenant thereto respectively and the reversion or reversions, remainder or remainders AND ALL the legal ancients, thereof and ALL the estate right, title, interest, inheritance, use property,

UNITED STATES DEPARTMENT OF AGRICULTURE
WASHINGTON, D. C.



possession, claim and demand whatsoever both at law and in equity of the vendors into, upon or in respect of the said schedule property and every part thereof herein comprised and hereby granted and transferred and all the deeds, pattahs writings and evidences of the title whatsoever, which now or hereinafter shall or possession of the vendors or any person/persons from where the vendors can or may procure the same without action or suit at law and in equity TO HAVE AND TO HOLD the said schedule property described herein below, hereby granted, transferred conveyed to the purchasers absolutely forever with the right of transfer, gift, sale, exchange or otherwise free from all encumbrances, liens, charges, attachments, mortgages, lispences, liabilities whatsoever and the vendors hereby covenant with the purchasers, their heirs, executors, legal representatives, administrators and assigns that notwithstanding any acts, deeds or things hereof done, executed or knowingly suffered to the contrary the vendors is now lawfully seized and possessed of the said schedule property free from all encumbrances attachments or defect in the title, whatsoever and that the vendors have full power and absolute authority to sell the schedule property in the manner aforesaid AND THE purchasers shall and may at all times thereafter peaceably and quietly and gently hold possess, enjoy and occupy the schedule property and every part thereof on paying the Municipal taxes in khas or without any claim or demand whatsoever from the vendors or any person or persons claiming through or under their predecessor and further that covenant with the purchasers their heirs, executors, administrators, legal representatives and assigns to save harmless, indemnify and kept

Printed and published by
the Government of India



100
100
100

indemnified the purchasers, their executors, successors, administrators, legal representatives and assigns from or against all encumbrances, charges and equities whatsoever and they will co-operate and give necessary no objection certificate if required AND THE VENDORS further covenant with the purchasers that the vendors shall extend co-operation to the purchasers to get their name mutated in the record of the Municipality or any purpose in any manner whatsoever and the VENDORS and their successor or successors further covenant that they shall at the request and cost of the purchasers, their heirs, executors, legal representatives, administrators and assigns do or execute or cause to be done or executed all such acts, deeds, things, matters whatsoever for further better and perfectly conveying and assigning the schedule property and every part thereof in the manner aforesaid according to true intent and meanings of this deed and placing them in possession of the same to enjoy and occupy to the true intent and meaning of these presents or shall or may be reasonably required. It is further agreed, declared and covenanted by and between the parties herein that after getting possession and/or execution of the deed of conveyance purchasers shall pay the Municipal tax and other taxes regularly. The purchasers shall upon discharging of the obligations as contained herein enjoy the schedule property without any interruption and interference and the purchasers shall hold the entire schedule property possession whereof has been delivered under this Indenture as its lawful and true owner for all purpose.

14-10-1944
A. J. ...



SCHEDULE ABOVE REFERRED TO :

ALL THAT piece or parcel of undivided undemarkated 50% of Sali land measuring about 7 Cottah 8 Chittack 9 Sq.ft. (including the 50% of the land situated out side of the boundary wall) out of total land measuring about 15Cottah 18 Sq.ft. (land within the boundary wall measuring about 14 Cottah 10 Chittack 31 Sq.ft. and the land situated out side the boundary wall measuring about 5 Chittack 32 Sq.ft.) be the same little more or less along with the structure standing thereon, measuring about 250 Sq.ft. be the same more or less lying and situated at holding No. 314, S.N.Ghosh Avenue, Rajpur-Sonarpur Municipality ward no.24, lying and situated in R.S. Dag no. 8, R.S. Khatian Nos. 836 and 837 of Mouza – Elachi, Parganas – Magura, Sub-Registry Office at Sonarpur, J.L.No. 70, L.R. Dag No.20, Police Station-Sonarpur, District 24 Parganas south, butted and bounded as follows: -

ON THE NORTH : Land of P.C. Banerjee & Others,
ON THE EAST : Land of Debi Charan Ghosh,
ON THE SOUTH : Land of Debi Charan Ghosh,
ON THE WEST : 33 feet wide Municipal Road.

IN WITNESS WHEREOF the Parties hereto have set and subscribed their respective hands and seals on the day, month and year above written.

SIGNED, SEALED & DELIVERED,
by the Vendors at Kolkata
in presence of:

Some Nath Kumar ✓
Lina Kundu ✓

Signature of Vendors

14-00000 (Gong)
SHIRAZ AND ROYALTY IN ALPS



Handwritten notes or scribbles in the bottom left corner, including what appears to be the number '14' and some illegible characters.

WITNESSES:

1. Prasantha Ghosh.
114/1A Raja S. C. Mukherjee Road
2. K. S. Roy - 47.
Anil Chakravarty Advocate.

SIGNED, SEALED & DELIVERED,
by the Purchasers at Kolkata
in presence of:

Mausamjan Kundu.

Gopal Kundu.

Signature of Purchasers

WITNESSES:

1. Prasantha Ghosh.
2. Anil Chakravarty Advocate.
City Civil Courts Bar Association.
2 & 3 K.S. Roy Road, Kal - 1

MEMO OF CONSIDERATION

RECEIVED from within named purchasers the said sum of Rs.14, 00,000/- (Rupees fourteen Lac) only being the full amount of consideration as per memorandum below: -

<u>Cheque no.</u>	<u>Date</u>	<u>Bank</u>	<u>Amount (Rs.)</u>
455478	15.09.08	Allahabad Bank	50,000.00
307587	27.10.08	"Do"	7,00,000.00
128506	08.11.08	Axis Bank	6,50,000.00
<u>Total Rs.</u>			<u>14,00,000.00</u>

SIGNED, SEALED & DELIVERED,
by the vendors at Kolkata
in presence of:

WITNESSES: -

1. Prasantha Ghosh.

2. Anil Chakravarty Advocate.

Soma Nath Kundu.

Lina Kundu.

Signature of the vendors

Drafted & Typed by :

Biplab Dey,

Advocate,

The city courts' Bar Association,
2 & 3, K.S.Roy Road, 2nd floor,
Kolkata - 70000 1.

2000
 2001
 2002
 2003
 2004
 2005
 2006
 2007
 2008
 2009
 2010
 2011
 2012
 2013
 2014
 2015
 2016
 2017
 2018
 2019
 2020
 2021
 2022
 2023
 2024
 2025
 2026
 2027
 2028
 2029
 2030



District Sub-Committee
 Administration (Security)

District Sub-Committee
 Administration (Security)



SITE PLAN OF R.S.DAG NO.8 (PORTION) R.S.
 KH.NO.836 & 837 AT MOUZA ELACHI J.L.NO.70
 P.S.SONARPUR DIST.24 PGS.(S.) L.R. DAG NO.20.

SCALE 1"=33'

TOTAL LAND AREA= 15KH. 0 CH. 18 SFT.

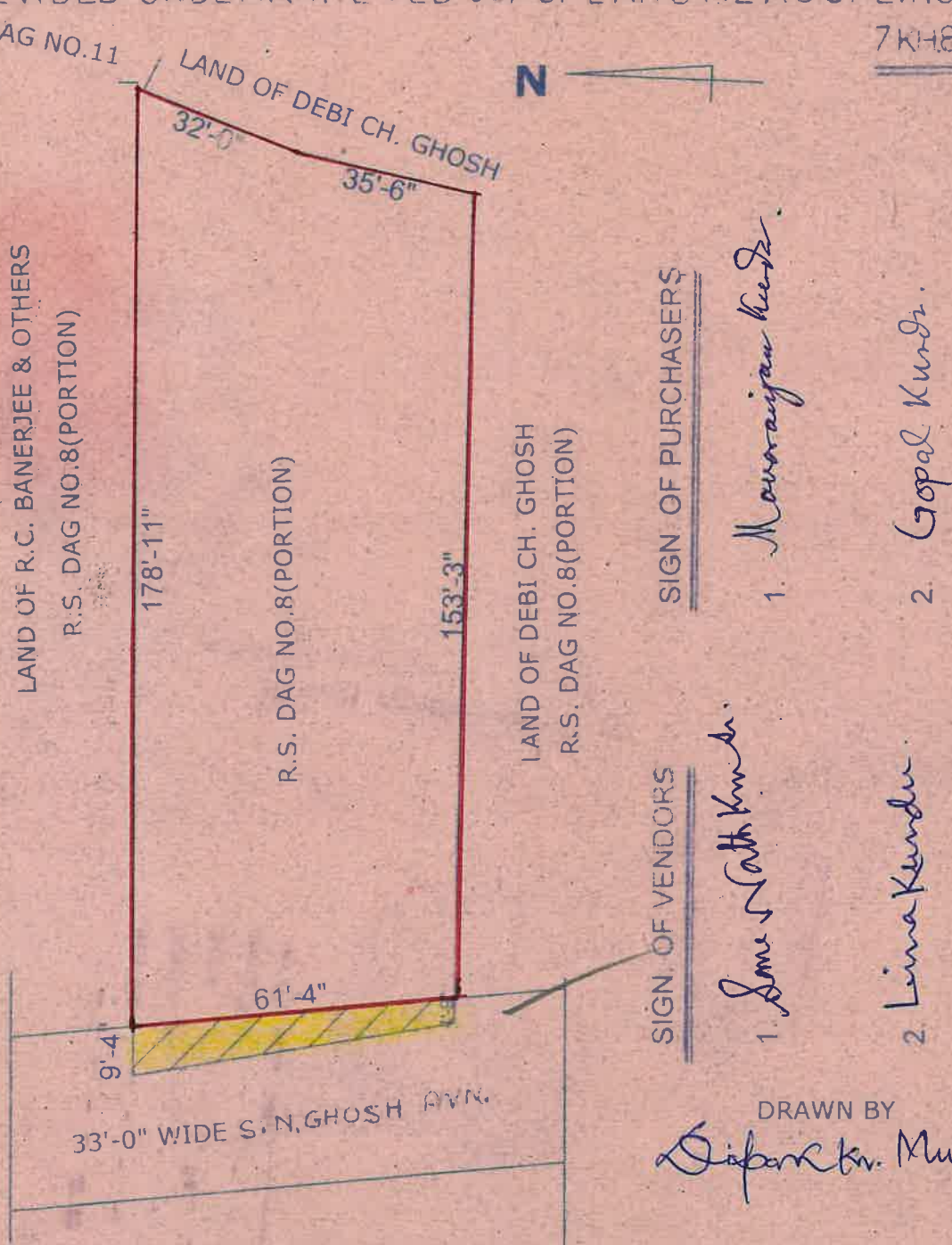
LAND AREA(WITHIN BOUNDARY WALL)=

14KH. 10CH. 31 SFT.

SHOWN IN RED BORDER 

AREA SHOWN IN YELLOW COLOUR= 0KH. 5CH. 32 SFT.

UNDEVIDED UNDEMARKETED 50% OF LAND MEASURED ABOUT -
 R.S.DAG NO.11 7KH8 CH.9 SFT.



DRAWN BY

Sipankr. Mukherjee

सं. नं. ७
पत्रिका नं. ७
पत्रिका नं. ७
पत्रिका नं. ७
पत्रिका नं. ७
पत्रिका नं. ७
पत्रिका नं. ७
पत्रिका नं. ७
पत्रिका नं. ७
पत्रिका नं. ७



विश्वविद्यालय, दिल्ली
दिल्ली विश्वविद्यालय (दिल्ली)



दिल्ली विश्वविद्यालय (दिल्ली)
दिल्ली विश्वविद्यालय (दिल्ली)

SPECIMEN FORM FOR TEN FINGERPRINTS



Same Nath Kumar

Left Hand	Little Finger	Ring Finger	Middle Finger	Fore Finger	Thumb
Right Hand	Thumb	Fore Finger	Middle Finger	Ring Finger	Little Finger



Lina Kundu

Left Hand	Little Finger	Ring Finger	Middle Finger	Fore Finger	Thumb
Right Hand	Thumb	Fore Finger	Middle Finger	Ring Finger	Little Finger



Manoranjan Kundu

Left Hand	Little Finger	Ring Finger	Middle Finger	Fore Finger	Thumb
Right Hand	Thumb	Fore Finger	Middle Finger	Ring Finger	Little Finger



Gopal Kundu

Left Hand	Little Finger	Ring Finger	Middle Finger	Fore Finger	Thumb
Right Hand	Thumb	Fore Finger	Middle Finger	Ring Finger	Little Finger

SECRET
14-00000
SECRET

